

A New Technique for Debugging the Distributed R-Tree Insertion Algorithm

Sávio S. T. de Oliveira¹, José F. de S. Filho², Vagner J. do Sacramento Rodrigues¹,
Marcelo de C. Cardoso¹, Sérgio T. Carvalho²

¹ goGeo

{savio.teles, vagner, marcelo.castro}@gogeo.io

² Universidade Federal de Goiás, Brazil

jkairos@gmail.com, sergio@inf.ufg.br

Abstract. The ever-increasing of the large spatial datasets and the widely application of the complex computation have motivated the emergence of distributed algorithms to process spatial operations efficiently. The R-tree index is broadly used by researches as a distributed spatial structure for indexing and retrieval of spatial objects. However, a big challenge has arisen, that is, how to debug the distributed R-Tree insertion algorithm. In the past few years researches have been published on both distributed insertion algorithms and distributed debugging. Though none of them has proposed a technique to debugging the distributed R-Tree insertion algorithm. This article presents a new technique for debugging the distributed R-Tree insertion algorithm, which is called RDebug. It allows collect the debugging information about the spatial index R-Tree once it has been created. RDebug can be used with any index similar to R-Tree, since the RDebug algorithm uses the nodes organization of the R-Tree to collect the debug information. The algorithm was used on DistGeo, a platform to process distributed spatial operations. A graphic tool, named RDebug Visualizer, was developed to show the output of the RDebug algorithm.

Categories and Subject Descriptors: C.2.4 [**Computer-communication networks**]: Distributed Systems—*Distributed databases; Distributed applications*; H.2.8 [**Database Management**]: Database Applications—*Spatial databases and GIS*; D.2.5 [**Software Engineering**]: Testing and Debugging—*Distributed debugging*

Keywords: Distributed Debugging, Distributed Algorithm, Distributed Indexes, R-Tree

1. INTRODUCTION

The increasing of large spatial datasets demands high performance engine in order to process complex spatial models. The best cost-benefit to provide innovative GIS¹ applications taking advantage of all available data is through distributed and parallel GIS processing. But develop high performance engine to distributed spatial computing is very complex and challenging.

In order to handle spatial data efficiently, a database system needs an index mechanism that helps it retrieve data items quickly according to the spatial objects locations. The R-Tree typically is the preferred method for indexing spatial data. Many researches such as [An et al. 1999; de Oliveira et al. 2011; Zhong et al. 2012], show that a distributed index structure can provide an efficient mechanism of spatial operations processing. However, distributed R-Trees indexes for Big Spatial Data are very complex to be developed and so it demands novel approaches to debug and check stability. This is the main issue investigated in this article.

Debugging is an essential step in the development process, though often neglected in the development

¹Geographical Information Systems

of distributed applications due to the fact that distributed systems complicate the already difficult task of debugging Cheung et al. [1990]. In recent years, researches have developed some helpful debugging techniques for distributed environment. Nevertheless, we have not found in the literature any work that have addressed the problem of debugging a distributed R-Tree.

In this article, we propose a new technique for debugging the distributed R-Tree insertion algorithm. The debugging algorithm, called RDebug, uses the distributed index structure to aggregate debugging information. RDebug is used on DistGeo, a shared-nothing platform for distributed spatial algorithms processing. We have also created a graphical tool to visualize the debugging information and the R-Tree index structure, called RDebug Visualizer.

The main contributions of this article are as follows:

- RDebug - A new technique for debugging the distributed R-Tree insertion algorithm.
- DistGeo - A peer-to-peer platform, with no single point of failure, to process distributed spatial algorithms of an R-Tree.
- RDebug Visualizer - A graphical tool to visualize debugging information and the distributed R-Tree index.

The rest of the article is structured as follows. In Section 2, we briefly give an overview of the use of debugging techniques for distributed environments and the view of the distributed spatial algorithms. Section 3 describes the distributed processing of spatial algorithms. Section 4 presents our approach for debugging the distributed R-Tree insertion algorithm. Section 5 presents the evaluation of RDebug algorithm in the DistGeo platform. Finally, we close the article with some concluding remarks in Section 6.

2. RELATED WORK

Researches on distributed spatial data either show techniques to debug distributed applications in general or techniques for R-tree distributed processing, but none addressed both issues. The Section 2.1 shows the distributed debugging researches and 2.2 describes researches of platforms for processing distributed spatial algorithms.

2.1 Distributed Debugging Techniques

In Boix et al. [2011] the authors break down debuggers in two main families: log-based debuggers (also known as post-mortem debuggers) and breakpoint-based debuggers (also known as online debuggers). Log-based debuggers insert log statements in the code to be able to generate a trace log during its execution. Breakpoint-based debuggers, on the other hand, execute the program in the debug mode that allows programs to pause/resume the execution at certain points, inspect the state and the perform step-by-step execution.

Several breakpoint-based debuggers have been designed for parallel programs using message passing communication including p2d2 Hood [1996], TotalView Gottbrath [2009], and Amoeba Elshoff [1988]. These debuggers offer the traditional commands to stop, inspect and execute step-by-step a running program. Some of them allow to set breakpoints on statements of one process (e.g. Gottbrath [2009]) or a set of processes (e.g. Hood [1996], Elshoff [1988]).

A great body of concurrent and parallel debugging techniques are event-based. Event-based debuggers C. E. Mcdowell [1989] conceive the execution of a program as a sequence of events. The debugger records the history of the events generated by the application, which can then be used to either browse the events once the application is finished [Fonseca et al. 2007; Stanley et al. 2009], or to replay the execution to recreate the conditions under which the bug was observed.

In Cheung et al. [1990] the authors describe a process for distributed debugging in general, instead of focusing on a specific debugger or a particular technique. The paper focus is on defining a step-by-step approach to tackle distributed debugging independent of the environment.

2.2 Distributed Spatial Algorithms

There are researches that present the use of parallelism in order to improve the response time of the spatial algorithms. M-RTree Koudas et al. [1996] was the first published article, which shows a shared-nothing architecture, with a master and several workstations connected to a LAN network. The master machine can be a bottleneck because it handles client requests, merges the answers of the slaves and sends to client machines. A similar technique was found on MC-RTree Schnitzer and Leutenegger [1999] and An et al. [1999], which show the same problems on master machine.

Hadoop-GIS Kerr [2009] shows a scalable and high performance spatial data warehousing system for running large scale spatial queries on Hadoop. However, it does not use index to process the spatial operations. A platform to process distributed spatial operations is presented in de Oliveira et al. [2011]. Although the solution proposed implements a distributed index, it is not scalable, since every message go through the replicated master node. In addition, the hybrid peer-to-peer platform proposed comprehends a set of machines for naming resolution that could be a bottleneck in the system. de Oliveira et al. [2013] shows a hybrid peer-to-peer platform, which comprehends a set of machines for naming resolution that could be a bottleneck in the system.

In Xie et al. [2008], a two-phase load-balancing scheme is introduced for the parallel GIS operations in distributed environment. MapReduce is described in Zhang et al. [2009], which shows how spatial queries can be naturally expressed in this model. However, it is only indicated for non-indexed datasets.

A number of techniques and platforms have been proposed for handling spatial big data. Nevertheless, none of the researches propose a technique for distributed spatial index debugging of an R-Tree. Besides, none of them propose a platform using a peer-to-peer approach for processing distributed spatial algorithms as found on DistGeo platform (Section 3.1).

3. ALGORITHMS FOR SPATIAL DISTRIBUTED PROCESSING

A number of structures have been proposed for handling multi-dimensional spatial data, such as KD-Tree Bentley [1975], Hilbert R-Tree Kamel and Jorge [1994] and R-Tree Guttman [1984]. The R-Tree has been widely used to index the datasets on GIS databases and it has been used as an index data structure in this work.

An R-Tree is a height-balanced tree similar to a B-Tree Comer [1979] with index records in its leaf nodes containing pointers to data objects. The key idea of the data structure is to group nearby objects and represent them with their minimum bounding rectangle (MBR) in the next higher level of the tree.

Figure 1 illustrates the hierarchical structure of an R-Tree with a root node, internal nodes ($N1...2 \subset N3...6$) and leaves ($N3...6 \subset a...h$). Every internal node contains a set of rectangles and pointers to the corresponding child node and every leaf node contains the rectangles of spatial objects.

The Figure 1(a) illustrates the R-Tree representation, while Figure 1(b) shows MBRs grouping spatial objects of $a...h$ in sets by their co-location. Each node stores at most M and at least $m \leq M/2$ entries Guttman [1984]. Our article uses the formula for M value calculation presented in de Oliveira et al. [2011].

The Window Query is one of major query algorithms in R-Tree. The search starts from the root node of the tree and the input is a search rectangle (Query box). For each rectangle in a node, it has

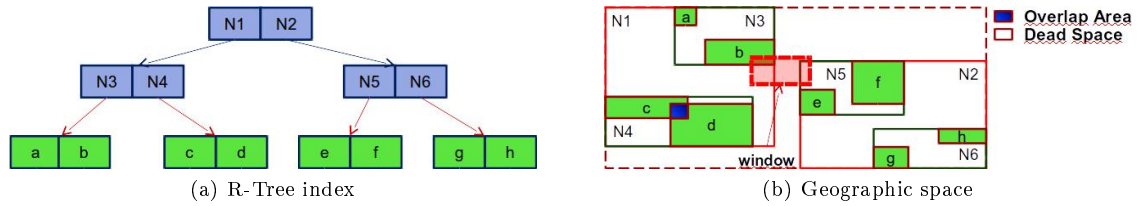


Fig. 1. R-Tree Structure

to be decided whether it overlaps the search rectangle or not. If so, the corresponding child node has to be searched too.

Searching is done recursively until all overlapping nodes have been traversed. When a leaf node is reached, the contained bounding boxes (rectangles) are tested against the search rectangle and the objects that intersects with the search rectangle are returned.

In Figure 1, the search starts on root node, where the window intersects with nodes $N1$ and $N2$. Then, the algorithm analyses node $N1$, which only $N3$ intersects with the window. Analysing node $N3$, the algorithm returns the spatial object namely b , that is the single object that intersects the window.

In node $N2$, we do not have any entry intersecting with the window due to the dead space. In other words, the window intersects with a space, which does not contain any data. The dead space should be minimized to improve the query performance, since decisions about which paths have to be traversed can be taken on higher levels.

The overlapping area between rectangles should be minimized as well, as it degrades the performance of R-Tree Beckmann et al. [1990]. Less overlapping reduces the amount of sub-trees accessed during R-tree traversal. The area between c and d in Figure 1 is an example of overlapping.

3.1 DistGeo: A Platform of Distributed Spatial Operations for Geoprocessing

DistGeo is a platform to process spatial operations in a cluster of computers (Figure 2). It is based on a shared-nothing architecture, which the nodes do not share CPU, hard disk and memory and the communication relies on message exchange. Figure 2(a) show DistGeo Architecture, which is based on peer-to-peer model presented as a ring topology. It is divided in ranges of keys, which are managed for each server of the cluster. In order to a server join the ring it must be assigned a range first.

The range of keys are known by each server in the cluster using a Distributed Hash Table (DHT) to store the mapping of the keys to servers. For instance, in a ring representation whose keys range from 0 to 100, if we have 4 nodes in the cluster, the division could be done as shown below: a) 0-25, b) 25-50, c) 50-75 e d) 75-100. If we want to search for one object with key 34, we certainly should look on the server 2.

Since there is not a master replica, every replica of an object is equally important. Therefore, read and write operations may be performed in any server of the cluster. When a request is made to a cluster's server, it becomes the coordinator of the operation requested by the client. The coordinator works as a proxy between the client and the cluster servers. DistGeo uses the Gossip protocol Demers et al. [1988], which every cluster server exchanges information among themselves for everyone to know the status of each server.

Figure 2(b) illustrates the structure of a Distributed R-Tree in a cluster. The partitioning is performed grouping the servers in clusters and creating the indexes according to the R-Tree structure. The lines in Figure 2(b) show the need for message exchange to reach the sub-trees during the algorithm processing.

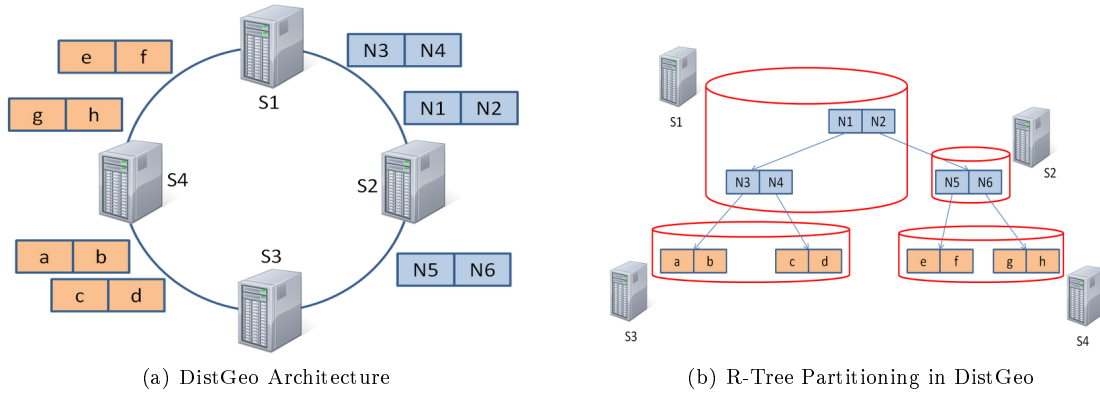


Fig. 2. DistGeo Platform

Insertions and searching in a distributed R-Tree are similar to the non-distributed version, except for: i) The need of message exchange to access the distributed partitions and ii) Concurrency control and consistency due to the parallel processing in the cluster. Both were implemented on DistGeo platform.

The distributed index has been built according to the taxonomy defined in An et al. [1999], as follows: i) Allocation Unit: block - A partition is created for every R-Tree node; ii) Allocation Frequency: overflow - In the insertion process, new partitions are created when a node in the tree needs to split; iii) Distribution Policy: balanced - To keep the tree balanced the partitions are distributed among the cluster servers.

Reliability and fault-tolerance were implemented on DistGeo storing the R-Tree nodes in multiple servers in the cluster. The DistGeo uses Apache Cassandra² database to store the distributed R-Tree index nodes on cluster servers. Each R-Tree node N receives a key, which is used to store the node in a server S responsible for ring range, replicating the node N to the next two servers in S (clockwise). If a message is sent to N , is selected one of the servers that store a replica of N . The query requests are always sent to one of the cluster's server that stores the root node of the R-tree.

As discussed earlier in this Section, reducing the overlapping and dead area on R-Tree minimizes the number of R-Tree nodes accessed during the tree traversal on search algorithms. The growth of the number of nodes accessed increases the network traffic because the R-Tree nodes are stored in several servers on cluster, as shown in Figure 2(b). Our article implements a new algorithm that collects debugging information about a distribute R-Tree and can helps to reduce the overlapping and dead area. We cover this algorithm in more details in Section 4.

4. TECHNIQUE FOR DEBUGGING THE DISTRIBUTED R-TREE INSERTION ALGORITHM

In a distributed environment, it is hard to find bugs on insertion algorithms due to the difficult to synchronize the insertion, since it must be done concurrently. Even in cases where the implementation is correct, it is not easy to improve the insertion algorithm's performance (for example, reducing the overlapping) due to the complexity of collecting information about the spatial index. In other words, it is not a trivial task to ensure that a distributed spatial index has being built accordingly.

This section describes RDebug, a new technique for debugging the Distributed R-Tree insertion algorithm, which allows collect debugging information about the distributed spatial index once it has been created. The following debug information about building consistency of the R-Tree index are

²<http://cassandra.apache.org>

collected by RDebug: i) if each R-Tree node N are consistent between the servers that store any replica of N ; ii) if the MBR of each parent node intersects with the MBR of their children, iii) if there are duplicated nodes on R-Tree or nodes being referenced by more than one parent node, and iv) if the value M and m of the nodes are compliant with the R-Tree descriptions as shown in Section 3. Furthermore, it is possible to access index data to help in optimization and minimizing the dead space and overlapping area.

Algorithm 1 shows the RDebug technique for debugging the distributed spatial index, using the index structure itself. The algorithm has two steps: 1) S1 (lines 1-11): The algorithm processing is similar to the search in an R-Tree with a top-down traversal; 2) S2 (lines 12-39): The algorithm does a bottom-up traversal on R-Tree, constructing the result with the debug information.

The RDebug algorithm is based on R-Tree structure, which is used to index the spatial datasets on DistGeo platform, presented in Sub-section 3.1. RDebug can be used with any index similar to R-Tree like Hilbert R-Tree Kamel and Jorge [1994], since the RDebug algorithm uses the nodes organization of the R-Tree to collect the debug information.

RDebug has been implemented on DistGeo platform. The R-Tree nodes are distributed and replicated over the cluster. Thus, RDebug can be processed on DistGeo platform without bottlenecks and point of failures. Besides, the R-Tree replicated nodes in the cluster allow load-balancing in the distributed R-Tree index traversal. During the traversal, at every node accessed the traversal might go to a node of the cluster with less workload, increasing the RDebug algorithm performance.

In the first step, called S1 [Search sub-trees] (lines 1 - 11), the Algorithm 1 traverses every node of the R-Tree starting from the root node to the leaves. The first request is sent to any server, which stores a replica of the root node.

If the node T is not a leaf (lines 2 - 8), then the number of children entries is stored to control the number of expected answers associated to T in the second step of the algorithm. This information is stored in a shared memory accessed by all servers with a replica of T . Lines 4 – 7, show that for each entry E in T , a message is sent (continuing step S1) to any server that holds a replica of the child node of E , carrying on the first step in the children nodes. If T is a leaf, the second step, named S2 [Aggregation] is started.

Second step aims (lines 12 – 39) to aggregate the information about the index to be used for future debugging. This step returns debugging information about each node of the R-Tree. The index itself is used to aggregate this information using the cluster computational resources to improve the algorithm's performance. The index reverse structure facilitates the collection of debugging information, as one node of the R-Tree is responsible to aggregate only the information of its children.

The debug information about each node of R-Tree is stored in a shared memory that can be accessed by any server that stores a replica of T . The RDebug updates the information about the node T that is being analyzed (lines 13 – 18).

In line 13, the information is retrieved from the shared memory. Line 14 verifies the consistency of T in the servers that store any replica of T . Line 15 verifies the consistency of M and m values. Lines 16 and 17, in turn, calculate the overlap and the dead space area, respectively, for each node of the R-Tree. Line 18 gets the MBR of T , which is inserted in *information* on line 18.

Algorithm 1: *RDebug(T)*

Data: T reference of the root node of R-Tree $tree$
Result: Debugging information about distributed R-Tree $tree$

```

1 S1 [Search subtrees]
2 if  $T$  is not leaf then
3   | stores the number of children entries in each replica server of  $T$ 
4   | for each entry  $E$  in  $T$  do
5   |   |  $server \leftarrow$  choose one server, randomly, that keep one replica of  $E$ 
6   |   | send msg to  $server$  to process the node's child of  $E$  on step S1
7   | end
8 else
9   | verify the consistency of  $T$  in other replicas
10  | Invoke step S2 [Aggregation]
11 end
12 S2 [Aggregation]
13  $information \leftarrow$  the child's information stored on shared memory by replicas of  $T$ 
14  $replica\_consistency \leftarrow$  verify the consistency of  $T$  in others replicas
15  $node\_consistency \leftarrow$  verify the consistency of  $M$  and  $m$  values of  $T$ 
16  $overlap \leftarrow$  overlap area of  $T$ 
17  $dead\_area \leftarrow$  dead area of  $T$ 
18  $bound \leftarrow$  MBR of  $T$ 
19 add in  $information$ :  $replica\_consistency$ ,  $node\_consistency$ ,  $overlap$ ,  $dead\_area$ ,  $bound$ 
20 if  $T$  is leaf then
21   | if  $T$  is root then
22   |   | send response with R-Tree nodes information to app client
23   | end
24   | send msg with  $information$  to parent of  $T$ 
25 else
26   |  $entry\_info \leftarrow$  information sent by child node
27   |  $mbr\_consistent \leftarrow$  verify if the bound of the child node is equal to bound of entry of  $T$  that
27   |   | points to this child
28   | add in  $information$ :  $entries\_info$ , and  $mbr\_consistent$ 
29   |  $count \leftarrow$  retrieve the number of child entries, which did not send a debugging response and
29   |   | decrement by 1
30   | if  $count == 0$  then
31   |   | if  $T$  is root then
32   |   |   | send response with  $information$  to client
33   |   | else
34   |   |   | send msg with  $information$  to parent of  $T$ 
35   |   | end
36   | else
37   |   | store  $information$  on shared memory
38   | end
39 end

```

If the aggregation step is being executed in the leaves (lines 20 - 24), then there are two options. If T is the root node (line 22), the node information is sent to the client application. If T is not the root node, in line 24, the information is sent to the parent node of T .

If the aggregation step is in an internal node (lines 26 - 39), the algorithm aggregates the information

of the children nodes. In line 29, the algorithm receives the information sent by the child node. Line 27 verifies if the MBR of the entry that points to the child node is indeed the same MBR sent by the child node.

Line 28 adds the data processed from lines 26 and 27 in *information*. Line 29 retrieves the number of child nodes, which did not send a debugging response. This number is stored in the variable *count*, which is decremented and updated on shared memory.

If every node has sent the answer, the variable *count* then will hold the value 0 and lines 30-35 are processed. If T is the root node, then the information is sent to the client application, otherwise, all information collected is sent to the parent node of T . If the variable *count* is greater than 0, then the client information is stored in the shared memory to be used until each reply is received by child nodes.

Our Algorithm was implemented in the DistGeo platform to collect the debugging information of the built distributed R-Tree. This information is used in the platform to find out indexing issues and for speed up the searching on an R-Tree. Using RDebug algorithm it is possible debug the searching algorithms in a single R-Tree, for example, the Window Query algorithm shown in Section 3. Whereas, algorithms that access many R-Trees, such as Spatial Join, need a deep change, once algorithms can go through different paths.

The algorithm RDebug have collected debugging information about the R-Tree index built during the insertion of the dataset. Figure 3 shows a graphical tool (RDebug Visualizer) created to visualize the collected debugging information. RDebug Visualizer shows the structure of the distributed R-Tree index and allows the analysis of each node of the R-Tree. The output of the RDebug algorithm shows which nodes are currently inconsistent. The user can access the path of the node and visualize the node's inconsistent information.

5. EVALUATION

The RDebug algorithm has been evaluated on 3500 MHz Intel(R) Core(TM) i7-2600 CPU workstations connected by 1 GBit/sec switched Ethernet running Ubuntu 14.04. Each node has 16 GB of main

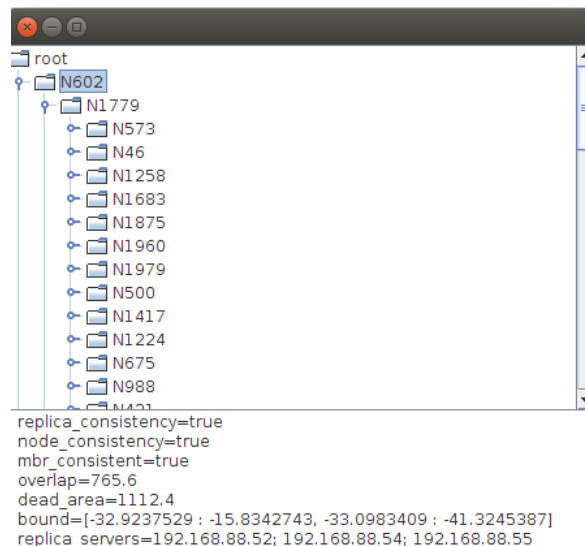


Fig. 3. RDebug Visualizer

memory. The experiment results were achieved with 1, 2, 4 and 8 servers on DistGeo platform.

The experiments were performed using three datasets with different characteristics. The first contains 1000000 points of business listings and points of interest (POIs) from SimpleGeo³. The second dataset comprises 226964 lines representing the rivers on Brazil from LAPIG⁴. The third contains 220000 polygons of the census of USA from TIGER/Line⁵.

The RDebug was executed on DistGeo platform after the indexing of each dataset. The algorithm was able to collect information about the R-Tree index, such as dead space and overlapping area. Furthermore, RDebug algorithm has succeeded to collect the index structure allowing to visualize each data set R-Tree index on RDebug Visualizer tool.

Three inconsistencies were deliberately inserted in the index to evaluate the RDebug: i) inconsistencies between parent and child nodes bounding, ii) nodes filled with more than M entries and iii) duplication of a node on R-Tree. The RDebug algorithm was able to identify this inconsistencies in every distributed R-Tree related to datasets.

Figure 4 shows the result of RDebug algorithm with the business listings dataset in RDebug Visualizer tool. An example of node inconsistency is shown in Figure 4(a), which the R-Tree node $N1144$ contains only three entries. This number of entries violates the m value presented in Section 3. Figure 4(b) shows the bound inconsistency between node $N176$ and one of its children. The duplicated nodes identified on R-Tree are shown on final report by RDebug algorithm. The user can traverse the R-Tree path on RDebug Visualizer to identify these duplicated nodes.

6. CONCLUSION

DistGeo platform presents an approach for processing distributed spatial operations through the distributed R-Tree index. Due to the distributed processing nature on this platform an issue arises:

³<https://github.com/simplegeo>

⁴www.lapig.iesa.ufg.br

⁵Census 2007 Tiger/Line data

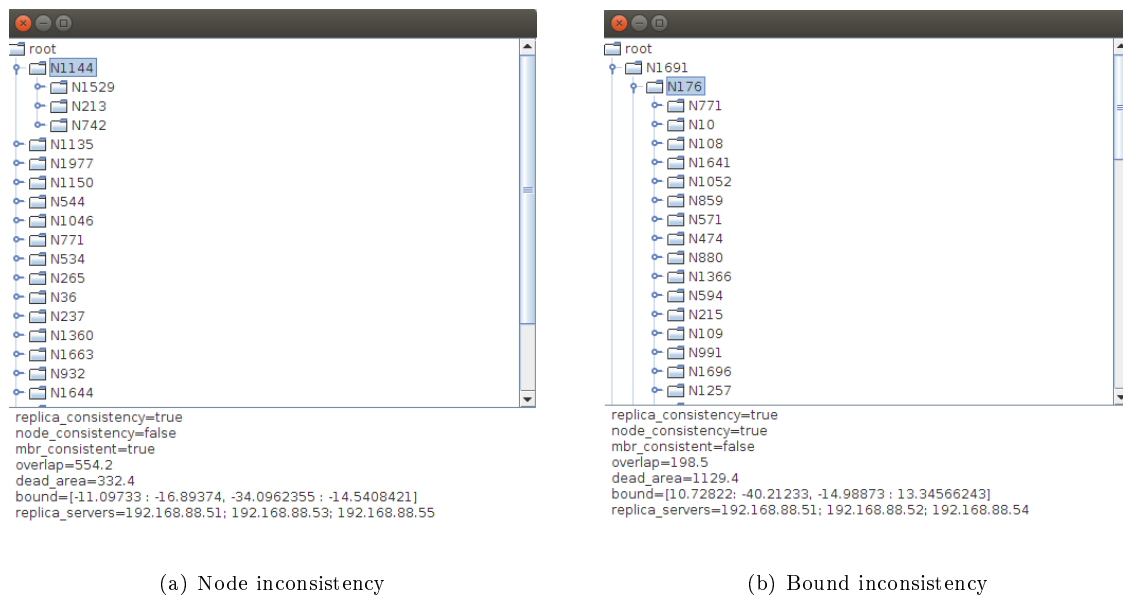


Fig. 4. RDebug algorithm on business listings dataset

debugging the R-Tree index distributed in a cluster of computers.

We have seen researches on spatial data processing and distributed debugging, but none of them propose techniques for debugging spatial algorithms in an R-Tree. Our article presented the RDebug algorithm for debugging the building of a distributed R-Tree index. RDebug uses the R-Tree index itself to gather the debug information. The data gathering is achieved in a distributed way, improving the debugging algorithm efficiency. DistGeo, a new peer-to-peer platform, was proposed in our work and has been used to execute the RDebug algorithm. Since the R-Tree nodes are distributed and replicated over the cluster, RDebug can be processed without bottlenecks and point of failures.

A graphical tool(RDebug Visualizer) has been created to visualize the structure of the distributed R-Tree index and the debugging information about the index building. Using this debugging information, we can identify discrepancies in the index building and optimize the R-Tree index too. The RDebug algorithm can be used to collect debug information in any index with spatial nodes organization similar to R-Tree (e.g. Hilbert R-Tree Kamel and Jorge [1994]).

Ongoing work includes modify the RDebug algorithm to debug the Window Query and Join Query searching algorithms. The RDebug algorithm can be easily adapted to gather debugging information for Window Query. Whereas, for Join Query algorithm, RDebug must be changed considerably, since the traversal is processed in two different distributed R-Trees. Another ongoing work is to simulate node replica inconsistencies to evaluate the ability of RDebug to identify these inconsistencies. On future works, the algorithm RDebug will be evaluated in larger clusters and performance results will be collected.

REFERENCES

- AN, N., LU, R., QIAN, L., SIVASUBRAMANIAM, A., AND KEEFE, T. Storing Spatial Data on a Network of Workstations. *Cluster Computing* 2 (4): 259–270, 1999.
- BECKMANN, N., KRIEGEL, H.-P., SCHNEIDER, R., AND SEEGER, B. The R*-tree: an efficient and robust access method for points and rectangles. *SIGMOD Rec.* 19 (2): 322–331, 1990.
- BENTLEY, J. L. Multidimensional Binary Search Trees Used for Associative Searching. *Commun. ACM* 18 (9): 509–517, 1975.
- BOIX, E. G., NOGUERA, C., VAN CUTSEM, T., DE MEUTER, W., AND D'HONDT, T. REME-D: a reflective epidemic message-oriented debugger for ambient-oriented applications. In *Proceedings of the 2011 ACM Symposium on Applied Computing*. ACM, TaiChung, Taiwan, pp. 1275–1281, 2011.
- C. E. MCDOWELL, D. P. H. Debugging Concurrent Programs. *ACM Computing Surveys* vol. 21, pp. 593–622, 1989.
- CHEUNG, W. H., BLACK, J. P., AND MANNING, E. A Framework for Distributed Debugging. *IEEE Software* 7 (1): 106–115, 1990.
- COMER, D. Ubiquitous B-tree. *ACM Computing Surveys (CSUR)* 11 (2): 121–137, 1979.
- DE OLIVEIRA, S. S., VAGNER, J., CUNHA, A. R., ALEIXO, E. L., DE OLIVEIRA, T. B., CARDOSO, M. D. C., AND JUNIOR, R. R. Processamento Distribuído de Operações de Junção Espacial com Bases de Dados Dinâmicas para Análise de Informações Geográficas. In *XXXI Simpósio Brasileiro de Redes de Computadores e Sistemas Distribuídos*. Brasília, DF, Brazil, pp. 1009–1022, 2013.
- DE OLIVEIRA, T., SACRAMENTO, V., OLIVEIRA, S., ALBUQUERQUE, P., AND CARDOSO, M. DSI-Rtree - Um Índice R-Tree Escalável Distribuído. In *XXIX Simpósio Brasileiro de Redes de Computadores e Sistemas Distribuídos*. Campo Grande, MS, Brazil, pp. 719–732, 2011.
- DEMERS, A., GREENE, D., HOUSER, C., IRISH, W., LARSON, J., SHENKER, S., STURGIS, H., SWINEHART, D., AND TERRY, D. Epidemic Algorithms for Replicated Database Maintenance. *ACM SIGOPS Operating Systems Review* 22 (1): 8–32, 1988.
- ELSHOFF, I. J. P. A Distributed Debugger for Amoeba. *ACM SIGPLAN Notices* 24 (1): 1–10, 1988.
- FONSECA, R., PORTER, G., KATZ, R. H., SHENKER, S., AND STOICA, I. X-Trace: a pervasive network tracing framework. In *4th USENIX Symposium on Networked Systems Design And Implementation*. Berkeley, CA, USA, pp. 271–284, 2007.
- GOTTBRATH, C. Deterministically Troubleshooting Network Applications. Tech. rep., Technical report, TotalView Technologies, 2009.
- GUTTMAN, A. R-trees: a dynamic index structure for spatial searching. *SIGMOD Rec.* 14 (2): 47–57, 1984.
- HOOD, R. The P2d2 Project: building a portable distributed debugger. In *In Symposium on Parallel and distributed tools*. pp. 127–136, 1996.

- KAMEL, I. AND JORGE, B. Hilbert R-tree: an improved R-tree using fractals. In *VLDB 94, Proceedings of 20th International Conference on Very*. Morgan Kaufmann Publishers Inc., Santiago de Chile, Chile, pp. 500–509, 1994.
- KERR, N. T. *Alternative approaches to parallel GIS processing*. Ph.D. thesis, Arizona State University, 2009.
- KOUDAS, N., FALOUTSOS, C., AND KAMEL, I. Declustering Spatial Databases on a Multi-computer Architecture. *Advances in Database Technology-EDBT'96*, 1996.
- SCHNITZER, B. AND LEUTENEGGER, S. Master-client R-trees: a new parallel R-tree architecture. In *Scientific and Statistical Database Management, 1999. Eleventh International Conference on*. IEEE, Cleveland, Ohio, USA, pp. 68–77, 1999.
- STANLEY, T., CLOSE, T., AND MILLER, M. Causeway: a message-oriented distributed debugger. Tech. rep., HP Laboratories, 2009.
- XIE, Z., YE, Z., AND WU, L. A Two-Phase Load-Balancing Framework of Parallel GIS Operations. In *Geoscience and Remote Sensing Symposium, 2008. IGARSS 2008. IEEE International*. Vol. 2. Boston, Massachusetts, USA, pp. 1286–1289, 2008.
- ZHANG, S., HAN, J., LIU, Z., WANG, K., AND FENG, S. Spatial Queries Evaluation with Mapreduce. In *Grid and Cooperative Computing, 2009. GCC'09. Eighth International Conference on*. Lanzhou, China, pp. 287–292, 2009.
- ZHONG, Y., HAN, J., ZHANG, T., LI, Z., FANG, J., AND CHEN, G. Towards Parallel Spatial Query Processing for Big Spatial Data. In *Parallel and Distributed Processing Symposium Workshops & PhD Forum (IPDPSW), 2012 IEEE 26th International*. Hyderabad, India, pp. 2085–2094, 2012.